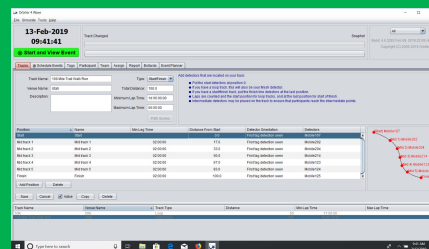
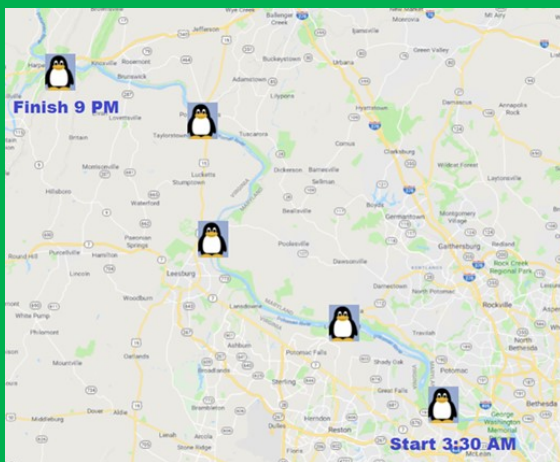


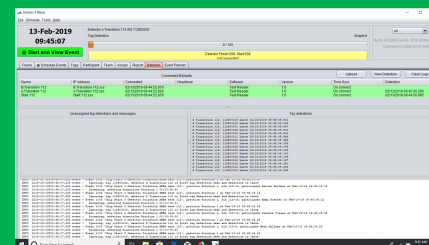
TRAIL TRACKING TECHNOLOGY FOR WALKS AND RUNS



Tracking made easy: 'Sparky' Fast Deploy, 'Red Trail' Designer, 'Unity' Monitor.



Easy 'Red Trail (TM)' Design Software



'Unity (TM) Condition Monitoring' Software with stable data **Reprocessing.**

Orbiter's Trail Tracking Technology (Buy or Rent) has great benefits to event Organizers:

1. A reliable easy to deploy tracking system that is light weight. Best in the world because there are no cables, mats, or separate Pelican Boxes. Battery operated with Industrial Cellular or VHF. AC powered detection points for **as low as \$ 950.00 each**. Direct Current power extra.
2. Better than GPS: Batteries last days, works in areas GPS does not, and Everyone gets one.
3. Pays for itself. Events can plan on how to allocate volunteers, food, & water w/o waste.
4. As people drop off the course, savings are achieved with refreshments purchased as needed.
5. Gain real time reports. Better Safety. Know where people are along the route. Who has dropped out, when, and where. Leave no one behind.
6. Know when to shut down. Auto call for transport to bring finishers and DNF's to base.
7. Mobile Tough tablet allows running the event on the go from anywhere. (Localized v CLOUD).
8. Participants can see where they are with personal mapping.
9. **Positive user response, "I was so happy when I saw the Sparky Penguin at each way point!"**